

2018-2020 South Bay Race Chart

Narragansett Bay, Rhode Island


60 Fort Adams Drive
Newport, Rhode Island 02840
Office (401) 846-1983

www.sailnewport.org

NARRAGANSETT BAY INCLUDING NEWPORT HARBOR
Scale 1:160,000 – Lat. 41°30'
No. American Datum of 1983 (World Geodetic System 1984)
SOUNDINGS IN FEET at Mean Lower Low Water

ATTENTION SAILORS:
The US Naval Facilities at Coddington Cove have an Exclusionary Zone marked by white navigational aids. Vessels navigating in the Exclusionary Zone may face action by Coast Guard and Naval authorities.

REMINDER TO COMPETITORS:
Narragansett Bay is a Restricted Channel and sailing vessels do not have right of way over a vessel under power which may be restricted in her ability to maneuver. Boats are advised to monitor VHF 13 for commercial traffic.

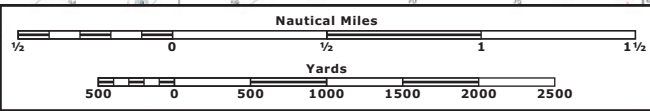


2018-2020 South Bay Race Chart Buoy List

CHART NOT TO BE USED FOR NAVIGATION
* Special Race Marks are yellow cans marked with their corresponding number.

- F. Red "2" FI R – E. of Jamestown
 - J. Red "4" Gong – W. of Brenton Reef
 - K. Red "2" Q R Whistle – S.W. of Brenton Reef
 - N. Green/Red "NR" Bell – S.W. of Beavertail Point
 - O. Green "7" FI G Gong – S.E. of Kettle Bottom Rock
 - P. Red "6" Bell – W. of Butter Ball Rock
 - Q. Green "9" FI G Gong – E. of Fort Wetherill
 - R. Green "11" Q G Bell – E. of The Dumplings
 - S. Red "12" FI R Bell – S.W. of Rose Island
 - T. Red Nun "12A" – N.W. of Rose Island
 - V. Green "17" Q G – E. of Gould Island
 - X. Red "14" FI R Bell – N.W. of Coasters Harbor
 - Y. Green Can "1" – S.W. of Goat Island
 - Z. Special Race Mark* – N.W. of The Dumplings
 - A. Special Race Mark* – W. of Goat Island
 - Red Nun "4" – E. of Fort Adams
 - C. Special Race Mark* – E. of Conanicut YC
 - D. Special Race Mark* – N.W. of Hammersmith Farm
 - Green "3" Gong – S.E. of Rose Island
 - B. Special Race Mark* – N. of Goat Island
 - Green Can "5" – N.E. of Rose Island
 - 10. Red Nun "2" – S.W. of Coasters Harbor
 - 11. Green/Red Can Midchannel Buoy – S.W. Coasters Harbor
 - 12. Green Can "7" – S.W. of Coasters Harbor
 - 13. Green/Red "EP" FI G Bell – N. of Pell Bridge
 - H. Special Race Mark* – N. of Potter Cove
 - 18. Green/Red Can – Fiske Rock, N.N.E. of Halfway Rock
 - 20. Green Can "5" – N.W. of Conanicut Point
 - 21. Green "WR 21" Q G – S.E. of Prudence Island
 - 22. Red "2" FI R – N.E. of Conanicut Point
 - 23. Green Can "3" – N. of Conanicut Point
 - 24. Red "24" FI R Bell – N.W. of Dyer Island
 - WB. Special Race Mark* – S. of Fox Island
 - WC. Green "7" Q G – S.E. of Quonset Point
 - WD. Plum Beach Light House
 - WE. Green "9" FI G – S.E. of Quonset Point
 - WF. Green "11" FI G – E. of Quonset Point
 - WG. Green "13" FI G – N.E. of Quonset Point
 - WH. Yellow Can "B" – S.W. of Quonset Point (east most can)
 - WL. Special Race Mark* – W. of Sand Point
 - WM. Red Nun "4" – N.W. of Conanicut Point
 - WR. Special Race Mark* – S.E. of Cold Spring Rock
 - WT. Special Race Mark* – S.W. of Quonset Point
 - WV. Special Race Mark* – E. of Fox Island
 - WX. Red Nun "10" – Fowler Rock, N. of Jamestown Bridge
 - WY. Red "8" Bell – N. of Dutch Island
 - WZ. Red/Green FI R Gong – S. of Dutch Island
 - T4. Red "2" Gong – E. of Wickford Breakwater
 - TB. Green "3" FI G Gong – E. of Whale Rock
 - TL. Red Nun "22" – S.W. of Dyer Island
 - TX. Red/Green Nun "PI" – S. of Prudence Island
- New York Yacht Club – **Temporary Inflatable Race Marks**
16. 41° 33.000' N 071° 21.333' W – N.W. of Gould Island
17. 41° 33.000' N 071° 19.000' W – N.E. of Gould Island

ORGANIZATION	VHF #	PHONE
Coasters Harbor Navy YC	VHF 09	(401) 841-3283
Conanicut YC	VHF 72	(401) 423-1424
Ida Lewis YC	VHF 78A	(401) 846-1969
Jamestown-Newport Ferry		(401) 423-9900
Jamestown YC	VHF 72	(401) 841-8480
Naval Station Marina	VHF 09	(401) 841-3283
Newport Shipyard	VHF 09	(401) 846-6000
Newport YC	VHF 78A	(401) 846-9410
New York YC	VHF 74	(401) 846-1000
Newport Harbor Master	VHF 16	(401) 845-5815
Oldport Marine Launch	VHF 68	(401) 847-9109
Sail Newport Dock Office	VHF 09	(401) 849-8385
Saunderstown YC		(401) 295-0080
US Coast Guard	VHF 16	(401) 846-3675



2018-2020 SOUTH BAY RACE CHART COURSES

Round Marks in the order listed. Leave each Mark on the side indicated by the letter following the Mark (p = port, s = starboard). If the Race Committee displays a number in parentheses after the Course Designation, it indicates the number of laps to be sailed [XX(2) = Course XX, twice around]. If no number follows the Course Designation, once around. On Courses with (FIN) after the last Mark, finish at that Mark. Other Courses have one more leg to the finish.

STARTS SOUTHEAST OF ROSE ISLAND - NEWPORT YACHT CLUB RACE COURSES

Course	Marks	Distance (NM)	Course	Marks	Distance (NM)	Course	Marks	Distance (NM)	Course	Marks	Distance (NM)	Course	Marks	Distance (NM)
NORTH			17	Bs Ys Rs Bs Rs	6.2	46	Ys Rs Cs	3.6	72	Dp Vp Rp 6p	8.4	WEST		
A1	6p Yp	1.5	18	Bp Op Pp	6.6	47	Yp Ap Sp Yp Sp	4.2	73	Dp Xp Rp 6p 4p 6p	9.6	W1	Zp Ap	2.7
A2	6p 2p	1.6	19	Bp Sp Dp Bp 4p	7.0	48	Ys Rs Ss Ys Ss	4.7	74	Pp Bp	6.1	W2	Zp 2p Ap	2.8
A3	6p Rp 2p	2.3	20	Bs Rs Zs 13p Cp Dp	7.2	49	Ys Rs Cs Ys Ss	5.6	SOUTHWEST			W3	Zp Dp Ap	3.8
A4	9p 4p	3.2	21	Bs Rs Zs Xp Cp Dp	8.7	50	Ys Rs Cs Ys Cs	7.0	75	2p Ap	1.1	W4	Zp Rp Ap	2.9
A5	9p 2p	2.0	23	Bs Rs Zs Vs Dp	9.4	51	Yp Sp Yp Cp	5.3	76	2p Yp Ap	1.2	W5	Zp Dp Ap Zp Ap	6.6
A6	9p 2p 6p 2p	3.4	24	Bp Np	9.5	SOUTH			77	2p Yp Ap 2p Ap	2.2	W6	Zp Rp Ap Zp Ap	5.3
A7	9p Rs 13s 2p	5.7	25	Bp Op Bp Qp	8.8	52	2p	1.0	78	2p Yp Ap 2p Ap	2.2	W7	Zp Rp 11p 13p 2p Ap	6.5
A8	9p Rs 13s 2p 9p 2p	7.5	EAST			53	2p 6p	1.6	79	Qp	2.3	W8	Zp Rp Xp 15p 2p Ap	8.2
A9	9p Rs Vp 2p	8.1	26	Ap Sp	1.8	54	2p Ap 6p	1.7	NORTHWEST					
A0	9p Rs Vp 2p 9p 2p	10.1	27	Ap Zp	2.7	56	2p 9p	2.0	M1	Sp Ap	1.6			
NORTHEAST			28	Ap 9p Cp	3.6	57	2p Ap 6p 2p 6p	3.2	M2	Sp Yp	2.0			
1	Bp Sp Dp	4.0	29	Ap Bp Sp	2.4	58	2p Ap 9p 2p 9p	4.3	M3	13p Yp	3.6			
2	Bp Rp Yp Bp Rp	6.2	30	Ap Sp Zp	2.9	59	2p Ap 13p Rp Ap 9p	6.2	M4	Sp Rp Yp	2.7			
3	Bp Op	5.2	32	Ap Sp Zp Ap Zp	5.6	60	2p Ap Vp Rp Ap 9p	8.9	M5	Sp Rp Yp Sp Yp	4.8			
4	Bp 9p Rp	3.0	SOUTHEAST			61	2p 6p 2p 9p	3.6	M6	Cp Yp	3.3			
5	Bp	1.3	35	Yp Bp Sp Yp Sp	4.9	SOUTH SOUTHWEST			M7	Cp Rp Yp	3.7			
6	Bp 2p	2.2	36	Yp Bp Zp	4.4	62	Dp	1.8	M8	Cp Rp Yp Cp Yp	7.2			
7	Bp Sp 2p Bp 2p	5.2	37	Yp 13p	3.6	63	Dp 6p	2.4	M9	Sp Yp Cp Yp	5.3			
8	Bp Rp	2.8	38	Yp 6p	1.5	64	Dp Ap 6p	2.7	START AT "P"					
9	Bp Sp Rp	3.1	39	Ys 2s 6s	1.8	65	Dp Bp	3.2	P1	5p Jp Pp 5(FIN)	4.2			
10	Bp Zp Dp	4.7	40	Yp Sp	2.0	66	Dp 9p	3.0	P2	5p Jp Pp 5p P(FIN)	5.4			
12	Bp Dp	3.2	41	Yp Ap Sp	2.1	67	Dp Ap 9p	3.2	P3	5p Jp Pp 5p Pp 5(FIN)	6.6			
13	Bp 2p Ap 2p	3.4	42	Yp Bp Sp	3.0	68	Dp Ap 9p	3.2	P4	7p Kp Pp 7(FIN)	7.3			
14	Bp Qp	3.6	43	Ys Rs Ss	2.7	69	Dp Ap 6p Dp 6p	5.1	P5	7p Kp Pp 7p P(FIN)	9.4			
15	Bp Pp	6.1	45	Yp Cp	3.3	70	Dp Ap 9p Dp 9p	6.2	P6	7p Kp Pp 7p Pp 7(FIN)	11.5			
16	Bp Sp Rp Bp Rp	5.9				71	Dp Xp Rp 6p	7.0						

STARTS WEST OF COASTERS HARBOR ISLAND

Course	Marks	Distance (NM)	Course	Marks	Distance (NM)	Course	Marks	Distance (NM)	Course	Marks	Distance (NM)	Course	Marks	Distance (NM)
NORTH			NORTHEAST			N6	12p Xp Hp	3.1	P4	10s Xs	1.6	NORTHWEST		
J1	Xp 12p	1.6	L1	Xp Tp	2.2	N7	12p Xp Hp 12p Hp	5.8	P5	10s 13s Xs	2.3	S1	Hp 12p	2.7
J2	Xp 13p 12p	2.4	L2	Xp 13p Tp	3.6	SOUTH			P6	10s 13 Xs 10s Xs	3.9	S2	Hp 13p 12p	2.8
J3	Xp 13p 12p Xp 12p	4.0	L3	Xp 13p Zp	4.3	01	12p Xp	1.6	P7	10s Vs	3.0	S3	Hp 13p 12p Hp 12p	5.5
J4	Vp 12p	3.0	L4	Xp 13p Tp Xp Tp	5.8	02	12p Vp	3.0	P8	10s Hs Vs	4.0	S4	Hp Cp 12p	3.6
J5	Vp Hp 12p	4.1	L5	Xp Zp Xp Tp	6.5	03	12p Vp 12p Xp	4.6	P9	10s Hs Vs 10s Vs	7.0	S5	Hp Cp 12p Hp 12p	6.3
J6	Vp 12p Xp 12p	4.6	L6	Xp 3p	2.8	04	12s Xs	1.6	START AT "X"					
J7	Vp Hp 12p Vp 12p	7.1	L7	Xp 15p 3p	3.5	05	12s 13s Xs	2.4	T1	13p 11p Xp 13p X(FIN)	3.6			
K1	Xp 10p	1.6	L8	Xp Hp 3p Xp 3p	6.3	06	12s Vs	3.0	T2	13p 11p Xp 13p Xp 13(FIN)	4.4			
K2	Xp 13p 10p	2.3	EAST			07	12s 13s Xs 12s Xs	4.0	T3	Cp 12p Xp Cp Xp 3(FIN)	7.5			
K3	Xp 13p 10p Xp 10p	3.9	N1	12p 11p 13p	1.6	08	12s Hs Vs	4.1	T4	Zp 6p* Xp Zp Xp Z(FIN)	10.9			
K4	Vp 10p	3.0	N2	12p 3p	2.2	09	12s Hs Vs 12s Vs	7.1	<small>* Use Gull Rocks Passage on 2nd reach under bridge using either of first two spans east of the trussed section.</small>					
K5	Vp Hp 10p	4.0	N3	12p Hs Xs 3p	4.9	SOUTH SOUTHWEST			START 1 MILE NORTH OF "V"					
K6	Vp 10p Xp 10p	4.6	N4	12p 15s Hp Xs Cp	6.9	P1	10p Xp	1.6	T5	Vp 18p Vp 18p	9.4			
K7	Vp Hp 10p Vp 10p	7.0	SOUTHEAST			P2	10p Vp	3.0						
			N5	12p Hp	2.7	P3	10p Vp 10p Xp	4.6						

STARTS AT SPECIAL RACE MARK C - JAMESTOWN YACHT CLUB RACE COURSES

Course	Marks	Distance (NM)	Course	Marks	Distance (NM)	Course	Marks	Distance (NM)	Course	Marks	Distance (NM)	Course	Marks	Distance (NM)
WIND 250-210°			42	4p 6s 4s	5.8	82	2p Sp 3p 2s	6.4	117*	11p 13p Ts	3.6	154	13s 11s Sp 6s Rs	5.6
1	Zp 6s Zs	3.6	43	4p 1p	4.4	83	2p 13s Ts 3p 2s	7.7	118*	Xp 13p Ts	4.0	WIND 230-250°		
2	Zp 8s Zs	4.6	44	Rp Ss Rs	3.4	WIND 150-130°			119	Xp 3s 13p	4.6	155	Xp 3p	3.1
3	Zp 8s Rs	4.8	WIND 190-170°			84	6p 3p	2.7	120	11p 3p Zp Sp	4.6	156	Xp Vp	4.7
4	Zp 8s Qs	5.5	45	Rs Zs	2.0	85*	Left Blank		121	Xp 3p 11s	5.3	157	Xp 13p Xp	4.9
WIND 210-190°			46	Rp 3p	2.5	86	1p 3p	3.3	122*	Xs Zp Tp	5.3	158*	Left Blank	
5*	Left Blank		47*	Left Blank		87	Yp 6p	3.6	123	11p 3p Zp Tp 11p 3p	5.5	159	Xp 13p 11p Vp 3p	6.5
6	Zp 3p	2.5	48*	Rp 2p Tp	3.6	88*	Left Blank		124	Xp 13s Vp	5.9	160	Xp Vp 13p Vp	7.5
7	Zp Tp 3p	2.9	49	Rp 11p	3.9	89	Yp 6p Xp 13p Rp Xp	10.6	125	Xs Zp Tp 3s Xp	8.2	161	Xp 18p	9.3
8	Zp Tp 13p 3p	3.1	50	4p 3p	3.9	90	Ss Rs	2.3	126	11s Zs	3.1	162	Xs Zs	4.1
9	Zp 13p	3.2	51	Rp Ss 2s 3p	5.1	91	Ss Zp Rp	2.8	127	11s Rs	3.6	WIND 250-270°		
10*	Zp 13s Ts	3.6	52*	Left Blank		92	Sp Tp Rs	2.8	128	11s Zp Ss Zs	4.7	163	11p 3p	2.4
11	Zp 11p	4.0	53	4p 13p	4.8	93	1s	2.8	129	11s Zp Ts Zs	5.1	164	11p Vp 3p	3.8
12*	Left Blank		54	Rp Xp	4.9	94	1s Rs	3.2	WIND 050-000°					
13*	Left Blank		55	Rp 3p Rp 13p	5.6	95	Ys	3.3	130	3s Zp 3p	2.5	165*	Left Blank	
14	Zp Xp 13p	4.5	56	Rp Vp	6.3	96	Ss 2s	3.3	131	13s Tp 11p	3.3	166	11p 3p Zp Tp 11p 3p	5.5
15*	Zp 11p 13p Ts	4.5	57	Rs	1.9	97	1s Zp 2p	5.0	132	3s Zp 13p	3.6	WIND 310-330°		
16	Zp Xp	4.8	58	Rp 6p Rs	3.5	98	Yp 6p Sp 2s	5.3	133*	13s Zp Tp	4.0	167	Ys Rs	3.2
17	Zp 13s Rs 3p	5.1	59	Rp 3p Rs	3.9	99	Sp 13s 11s 2s	5.7	134	13s Zp Tp 3s 13s	5.5	168	Yp Sp 2s	4.7
18	Zp Vp	5.9	60	Rp Ss 2s	4.2	100	Ss Ys Zs 6s Ys	6.7	135*	13s Rp Sp Zs Tp	5.6	169	Yp Sp 2s Rs	4.9
19	Zp Vs 11s	6.4	61	4p 1p Zs	4.4	101	Ys Zp 2p Ss Ys	7.9	136	Vs Rs Zs Vp	11.0	WIND 330-350°		
20*	Left Blank		62	Rp 6p Rp 6p Rs	5.1	102	Ys Np Kp	12.1	137	3s Zs	2.0	170*	Left Blank	
21	Zp Ss Ps 13p	8.4	63	Rp 13s 2s	6.0	WIND 130-110°			138	3s Rs	2.1	171	2p Yp Sp 2s	5.2
22	Zp Sp Zs	3.1	64	Js	7.5	103	Tp 13s 11s	3.1	139	3s Ss Zs	2.3	172	2p 3p Rs Zs	5.2
23	Zp Tp Zs	3.4	65	Ks Ns	10.6	104*	Tp 13s 11s 3p Ts	4.1	140	3s Ss Rs	2.6	WIND 350-010°		
24	Zp 3p Zs	3.5	66	4p 3p Rs	5.5	105	Ts Zp Yp	4.5	141	13s Zs	2.6	173	Rp 13p	3.6
25	Zp Ts Rs	3.6	67	4p 13p Rs	6.4	106	Tp 13p Zp Yp	5.8	142	13s Zp Ts Zs	4.6	174	Rp 3s Sp 13p	4.6
26	Zp 13p Zs	4.2	WIND 170-150°			107	1p 3p Ys	6.4	143	13s Rs	3.1	175	Rp 13s 11p Xp	5.6
27	Zp Sp Zp Rp	4.5	68	2p Tp	3.4	108	Tp 13p Sp Ys Zp Rp	8.3	144	13s Vs 11s 13s Xs Rs	8.2	WIND 010-030°		
28	Zp 13s Rs	4.6	69	2p 3p	3.5	WIND 090-070°			145	13s Ps	5.2	176	Zp 13p	3.2
29	Left Blank		70*	Left Blank		109	11p 13p	2.7	146	13s 4p 6p Rs	6.1	177	Zp 13s Tp 13p	4.8
30	Zp 11p Zs	4.9	71	2p 13p	4.3	110	11p 3p 11p	4.5	147	13s Vs 11s 13p Rs	6.5	178*	Zp 13s Rp Tp	5.6
31	Zp Sp 13p Rs	4.9	72*	Left Blank		111	11s Zp 6p	5.0	148	Vs 4s	7.1	WIND 340-020°		
32	Zp Xp Zs	5.3	73*	Left Blank		112	11p 13s Xs 3s Xs	7.4	149	13s Vs 11s 13p 4s	7.7	179	Kp 13p	7.4
33	Zp Ts Rs 13p	5.4	74	2s Zs	3.1	113	11s Rp Yp	5.1	WIND 210-230°					
34	Zp Tp Zp Tp Zs	5.4	75	2s	3.1	114	11p 13s Xs 3s Vp	8.4	150	13s Zp 6s Rs	6.2	180	Kp 13p	10.4
35	Zp Ss 2s 13p Rs	6.6	76	2s Rs	3.2	Offwind/Downwind Starts			151	13s 11s Zs	3.5	181	Np Pp Qp Np	15.1
36	Zp Ss Ps	6.8	77	2p 6s Ys	3.7	115*	11s Ts	2.3	152	Ss Zp 6s Rs	4.1			
37	Zp Vp Zs	7.0	78	2p Sp Zs	3.8	116	Xp	3.2	153	13s Ss Zs Ts Rs	5.2			
38	Zp Np Qs Pp Rp	13.8	79	2p Sp 2s	4.7									
39	4p 8p Rs	5.7	80	2p Ss 2s Zs	4.9									
40	4p 6p Rs	4.8	81	2s 3s 2s Zs	6.3									
41	4p 8s 4s	6.6												



HH
HELLYHANSEN.COM

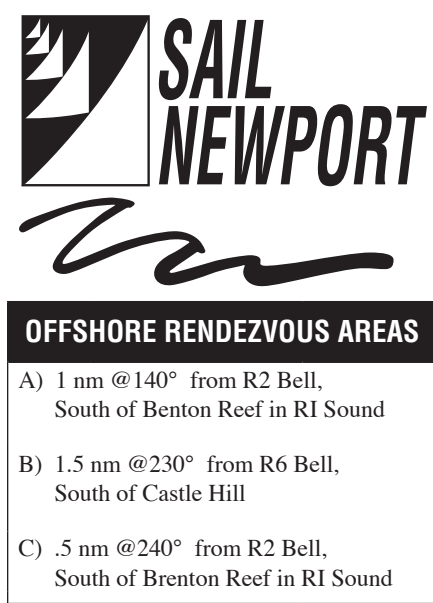
STYLE & PERFORMANCE
SINCE 1877

HELLY HANSEN NEWPORT
154 Thames Street
Newport, RI 02840
877-435-5998



NS
NORTH SAILS

The Power to Perform
Sales and Sail Care
401-683-7997
www.northsails.com



SAIL NEWPORT

OFFSHORE RENDEZVOUS AREAS

A) 1 nm @140° from R2 Bell,
South of Benton Reef in RI Sound